





1 inch = 3,167 feet

**DISCLAIMER**

The City of Brenham makes no claims, guarantees, or promises about the accuracy or completeness of this data. The data is subject to change without notice. Represented boundaries are approximate and should not be used for exact measurement or legal documentation. Street name designations may be shown on the map for undeveloped and/or unpaved public right of ways. Contact the City of Brenham Public Works Department at 979-337-7211 to speak with the City Engineering or Building Official for all questions pertaining to the City of Brenham Zoning Ordinance.

**LEGEND  
ZONING DISTRICTS**

**Zoning**

-  B1 LOCAL BUSINESS MIXED
-  B2 COMMERCIAL RESEARCH & TECHNOLOGY
-  B3 HISTORICAL & CENTRAL BUSINESS
-  I INDUSTRIAL
-  R1 RESIDENTIAL
-  R2 MIXED RESIDENTIAL
-  R3 MANUFACTURED HOME RESIDENTIAL

	SCHOOL	ADDRESS
	BRENHAM ELEMENTARY	1000 W BLUE BELL RD
	BRENHAM HIGH SCHOOL	525 A H EHRIG DR
	ALTON ELEMENTARY SCHOOL	304 KERR ST
	(BVCAA) HEAD START	305 W VALVERDE ST
	COMMUNITY EDUCATION	1301 S MARKET
	BRENHAM JR HIGH SCHOOL	1200 CARLEE DR
	BRENHAM MIDDLE SCHOOL	1600 N BLUE BELL RD
	KRAUSE ELEMENTARY SCHOOL	2201 E STONE ST

Brenham State School