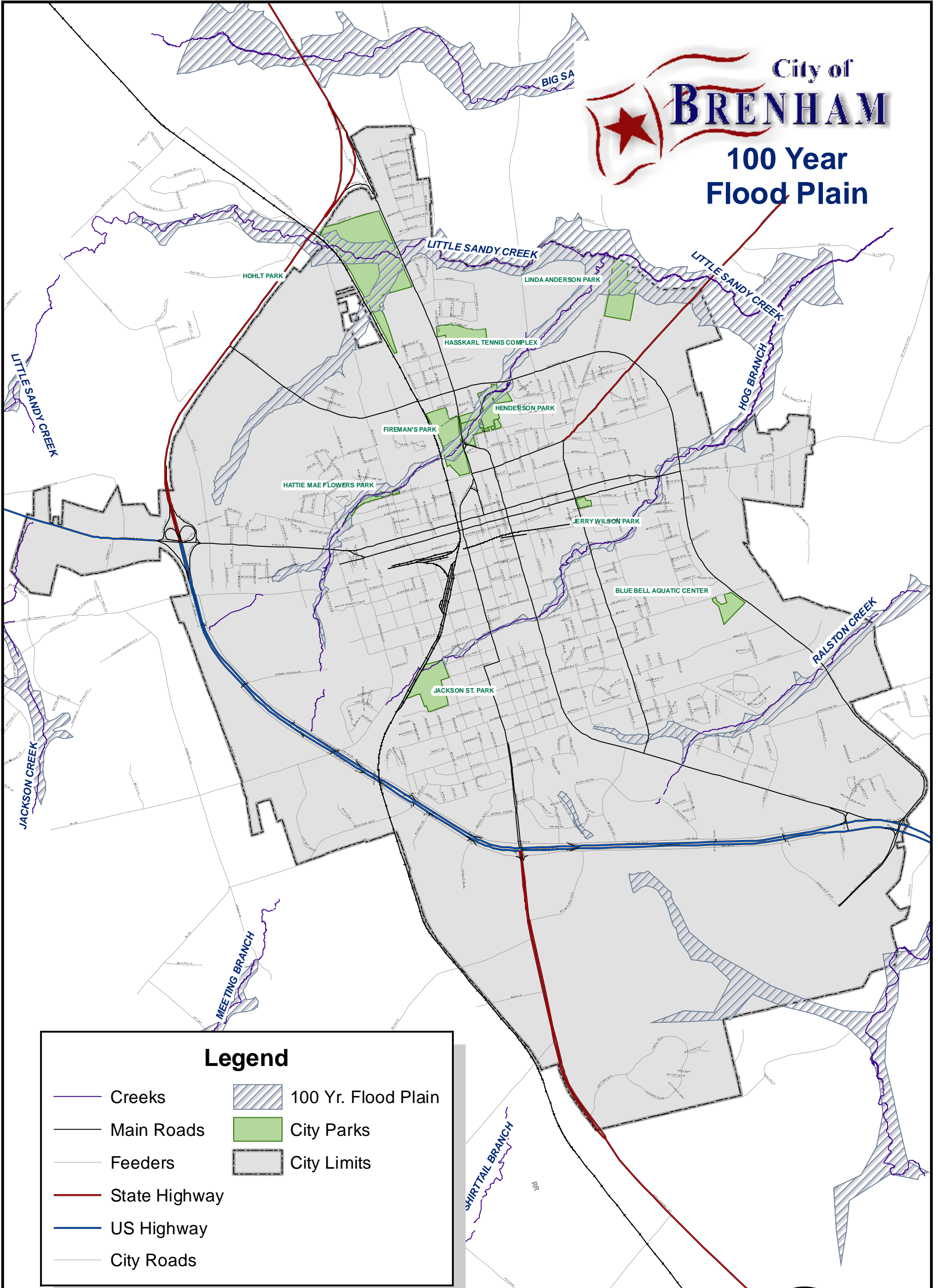













City of  
**BRENHAM**  
100 Year  
Flood Plain




**Legend**

 Creeks	 100 Yr. Flood Plain
 Main Roads	 City Parks
 Feeders	 City Limits
 State Highway	
 US Highway	
 City Roads	

**DISCLAIMER**

The City of Brenham makes no claims, guarantees, or promises about the accuracy or completeness of this data. The data is subject to change without notice. Represented boundaries are approximate and should not be used for exact measurement or legal documentation. Contact the City of Brenham Mapping Department at 979-337-7403 to speak with the City Mapping Coordinator for all questions pertaining to the City of Brenham Mapping.



1 inch equals 2,450 feet